

Kerdiffstown Park Community Update 31 –

Works Notification

Advance Works Contract – L2005 Road Realignment for Kerdiffstown Park Project.

Date issued: 05/11/19

Kildare County Council has awarded the Advance Works Contract 3B for the L2005 road realignment to David Walsh Civil Engineering Ltd. This contract is in advance of the main remediation and construction works planned for the Kerdiffstown Park site.

The proposed scheme involves the realignment and upgrade of the existing L2005 local road in Kerdiffstown to facilitate future remediation activities at the Kerdiffstown Landfill and its future use as a public park.

It involves the improvement of approximately a 500 metre section of the L2005 to include, but not limited to the following; 7.0 metre wide carriageway, 4.0 metre wide shared pedestrian and cycle route, provision of a new roundabout junction at the site entrance, new road drainage measures, provision of public lighting, accommodation works, landscaping and utilities.

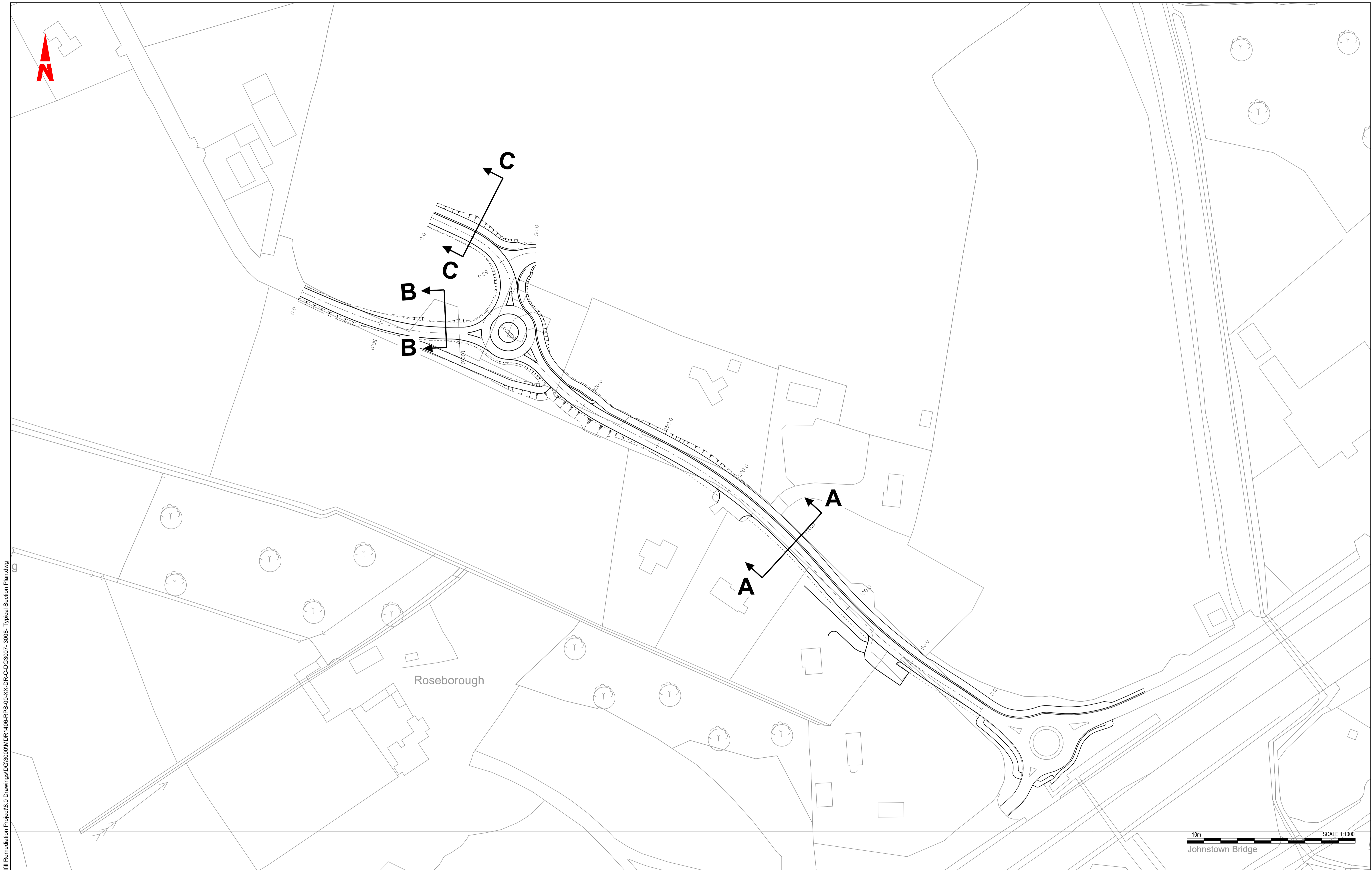
Site mobilisation works commenced from Monday 4th November 2019 and the construction period is expected to take up to 26 weeks.

The construction works will commence from **Monday 18th November 2019**, starting with accommodation works to the south western side of the existing L2005 local road. To facilitate the construction works, traffic management will have to be implemented, which will principally involve the erection of traffic lights on the L2005 local road.

Kildare County Council apologises in advance for any inconvenience these works may cause and we would appreciate your patience and understanding during this period.

These works are being undertaken in accordance with our EPA licence and planning permission. All works are being conducted under the supervision of Kildare County Council.


If you wish to contact the KCC project team, please dial 045-980488 (Mon – Fri, 09.00 – 17.00) or the Kildare County Council out of hours contact number is 1890 50 03 33. Alternatively you can email the project team at kerdiffstown@kildarecoco.ie



R:\MDR1406 - Kerdiffstown Landfill Remediation Project\8.0 Drawings\DG3000\MDR1406-RPS-00-XX-DR-C-DG3007 - 3008- Typical Section Plan.dwg



Client



Kildare County Council
 Aras Chill Dara,
 Devoy Park,
 Newbridge Road,
 Naas, Co. Kildare

General Notes

(i) Hard copies, dwf and pdf will form a controlled issue of the drawing. All other formats (dvg etc.) are deemed to be an uncontrolled issue and any work carried out based on these files is at the recipients own risk. RPS will not accept any responsibility for any errors from the use of these files, either by human error by the recipient, listing of the un-dimensioned measurements, compatibility with the recipients software, and any errors arising when these files are used to aid the recipients drawing production, or setting out on site.

(ii) DO NOT SCALE, use figured dimensions only.

(iii) This drawing is the property of RPS, it is a project confidential classified document. It must not be copied used or its contents divulged without prior written consent. The needs and expectations of client and RPS must be considered when working with this drawing.

(iv) Information including topographical survey, geotechnical investigation and utility detail used in the design have been provided by others.

(v) All Levels refer to Ordnance Survey Datum, Malin Head.

D2.P01	07/03/19	Ab	ISSUE FOR TENDER	MN
Rev	Date	Drawn by	Amendment / Issue	App



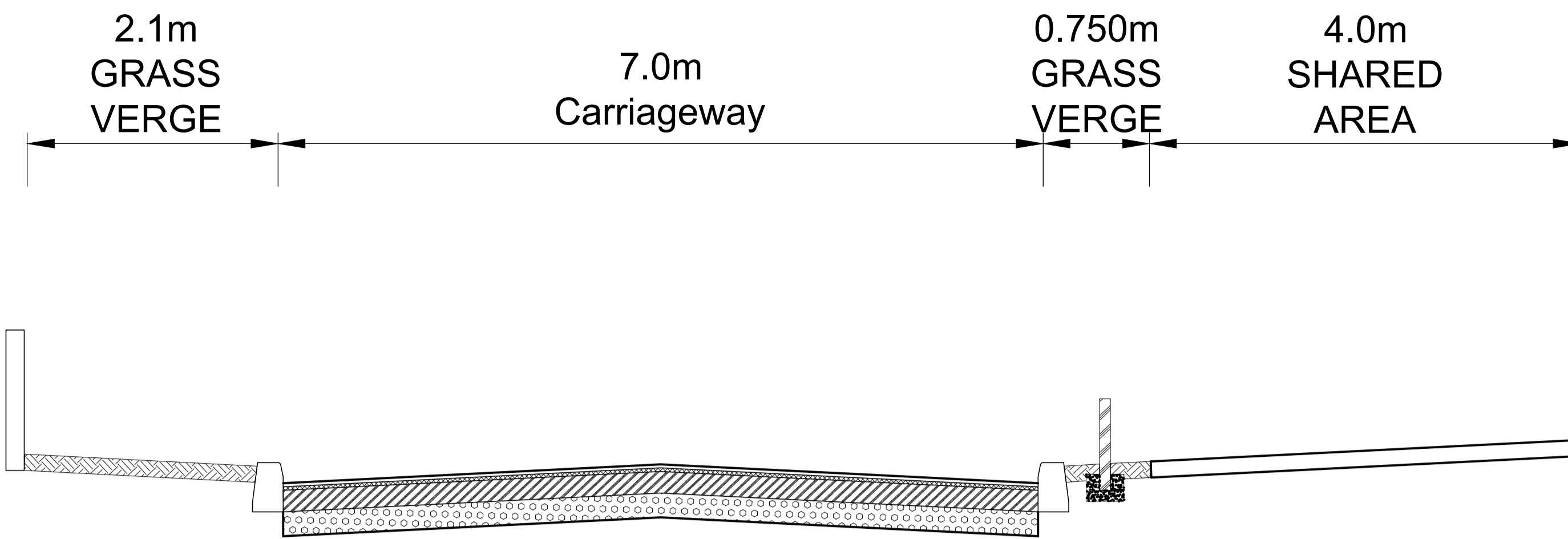
West Pier
 Business Campus
 Dun Laoghaire
 Co Dublin

T +353 1 4882900
 W www.rpsgroup.com/ireland
 E ireland@rpsgroup.com

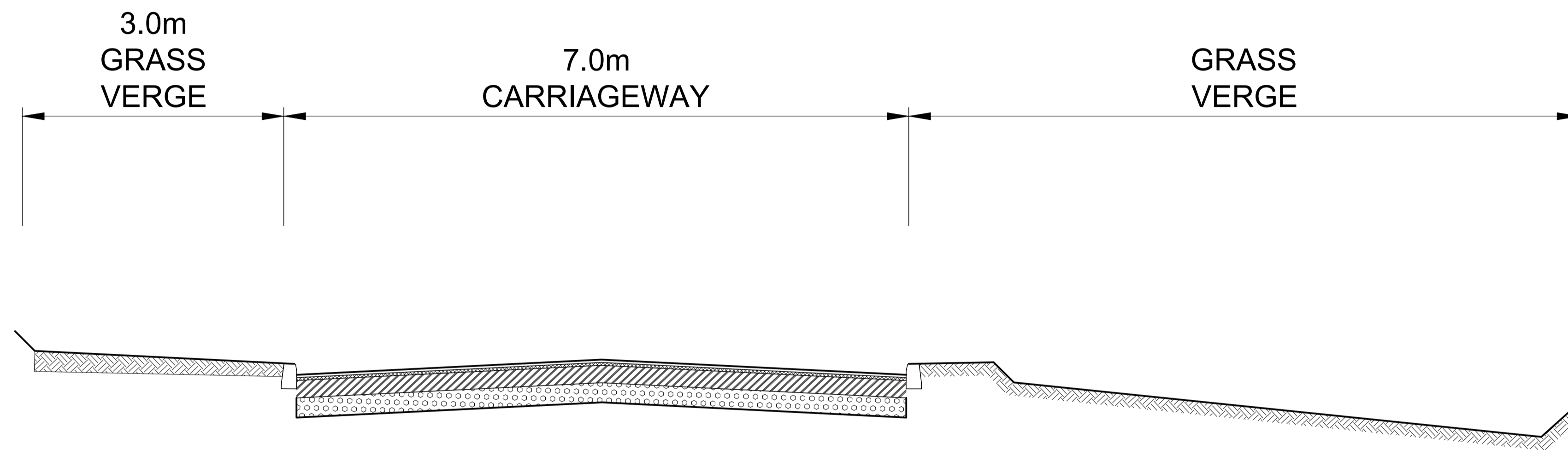
Scale	1:1000 @ A1 1:2000 @ A3
Created on	07/03/19
Sheets	01 of 02

Project	KERDIFFSTOWN LANDFILL REMEDIATION		
Title	CONTRACT NO. 3B - ADVANCE WORKS TYPICAL SECTION PLAN		
File Identifier	MDR1406-RPS-00-XX-DR-C-DG3007	Status	D2
Rev	P01		

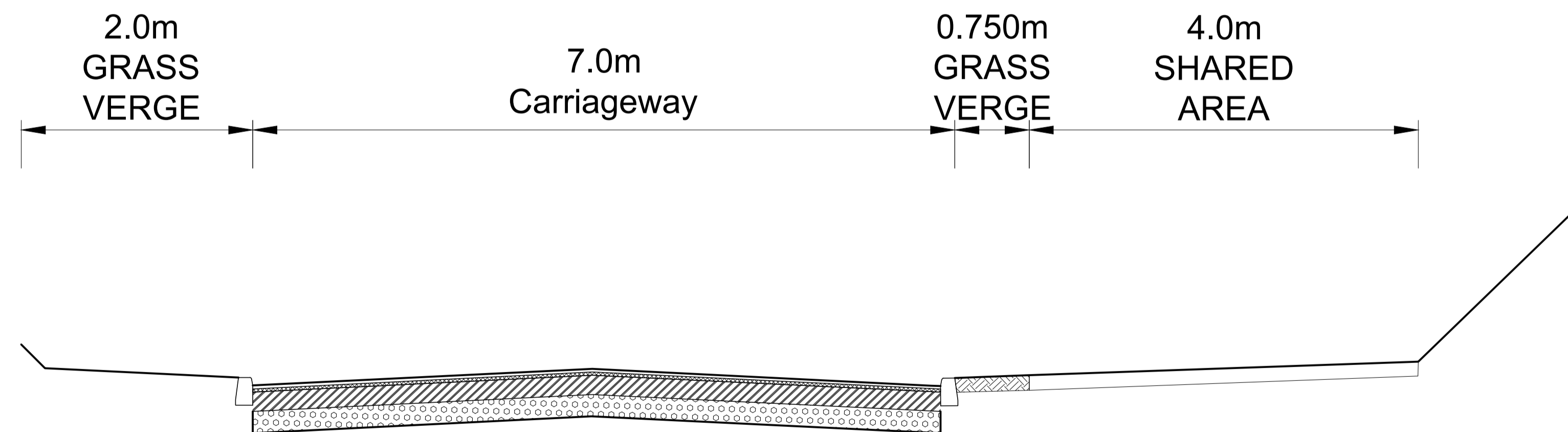
R:\MDR1406 - Kerdiffstown Landfill Remediation Project\8.0 Drawings\DG3000\MDR1406-RPS-00-XX-DR-C-DG3007_3008- Typical Section Plan.dwg



Typical Cross Section A - A



Typical Cross Section B - B



Typical Cross Section C - C

Client



Kildare County Council
 Aras Chill Dara,
 Devoy Park,
 Newbridge Road,
 Naas, Co. Kildare

General Notes

(i) Hard copies, dwf and pdf will form a controlled issue of the drawing. All other formats (dvg etc.) are deemed to be an uncontrolled issue and any work carried out based on these files is at the recipients own risk. RPS will not accept any responsibility for any errors from the use of these files, either by human error by the recipient, listing of the un-dimensioned measurements, compatibility with the recipients software, and any errors arising when these files are used to aid the recipients drawing production, or setting out on site.

(ii) DO NOT SCALE, use figured dimensions only.

(iii) This drawing is the property of RPS, it is a project confidential classified document. It must not be copied used or its contents divulged without prior written consent. The needs and expectations of client and RPS must be considered when working with this drawing.

(iv) Information including topographical survey, geotechnical investigation and utility detail used in the design have been provided by others.

(v) All Levels refer to Ordnance Survey Datum, Malin Head.

Rev	Date	Drawn By	Amendment / Issue	App
D2.P01	07/03/19	AB	ISSUE FOR TENDER	MM

RPS
 West Pier
 Business Campus
 Dun Laoghaire
 Co Dublin

T +353 1 4882900
 W www.rpsgroup.com/ireland
 E ireland@rpsgroup.com

Scale	NTS @ A1 NTS @ A3	Project	KERDIFFSTOWN LANDFILL REMEDIATION
Created on	07/03/19	Title	CONTRACT NO. 3B - ADVANCE WORKS TYPICAL CROSS SECTION
Sheets	02 of 02	File Identifier	MDR1406-RPS-00-XX-DR-C-DG3008
Status	D2	Rev	P01